



perspective 1: walls of deep marsh cells and adjacent multifunctional green space



perspective 2: existing riverbed planted with native vegetation; pathways and viewing decks along and between marshes



perspective 3: spaces along Roncajette path serve recreational and educational purposes



perspective 4: celebrating clean water in the south – new aquatic recreation center with competition pools and hotel



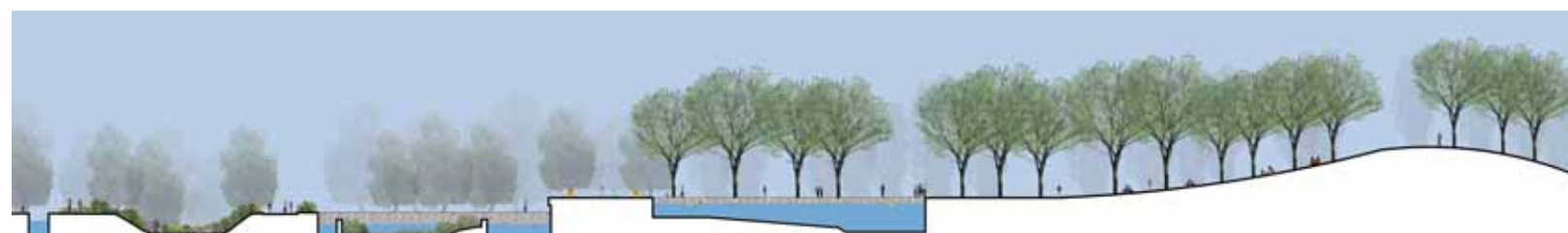
section 1: path along Roncajette canal links sacchiera and orchard to the wetland and park



section 2: new pedestrian bridges over Roncajette canal connect large recreational berms, temporary markets & orchard



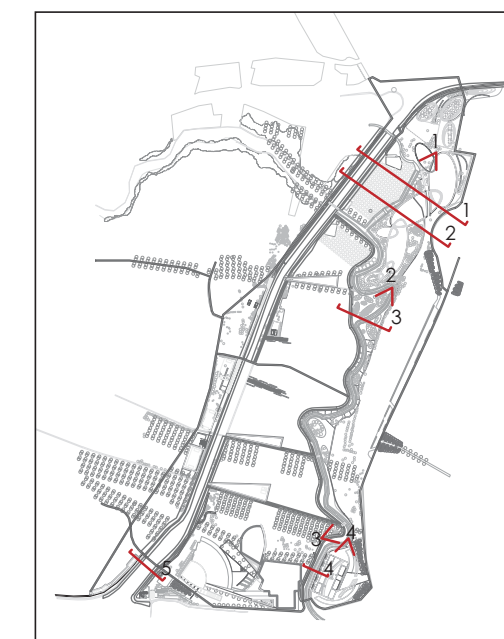
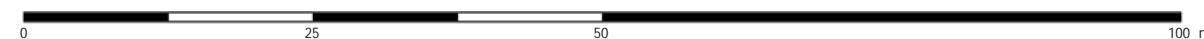
section 3: the Roncajette canal becomes a path through the shallow marsh containing conservation islands that form habitat for birds



section 4: southern recreational aquatic center adjacent to polishing ponds



section 5: southern entrance to wetland and park and educational zone via new vehicular bridge from city



key to sections and perspectives